



Secretaria de Meio Ambiente e Desenvolvimento Sustentável - SEMAD  
Centro de Informações Meteorológicas e Hidrológicas do Estado de Goiás - CIMEHGO  
Sala de Situação de Monitoramento de Riscos e Desastres Naturais

Boletim nº: 0257

Elaborado na data: 27/10/2022

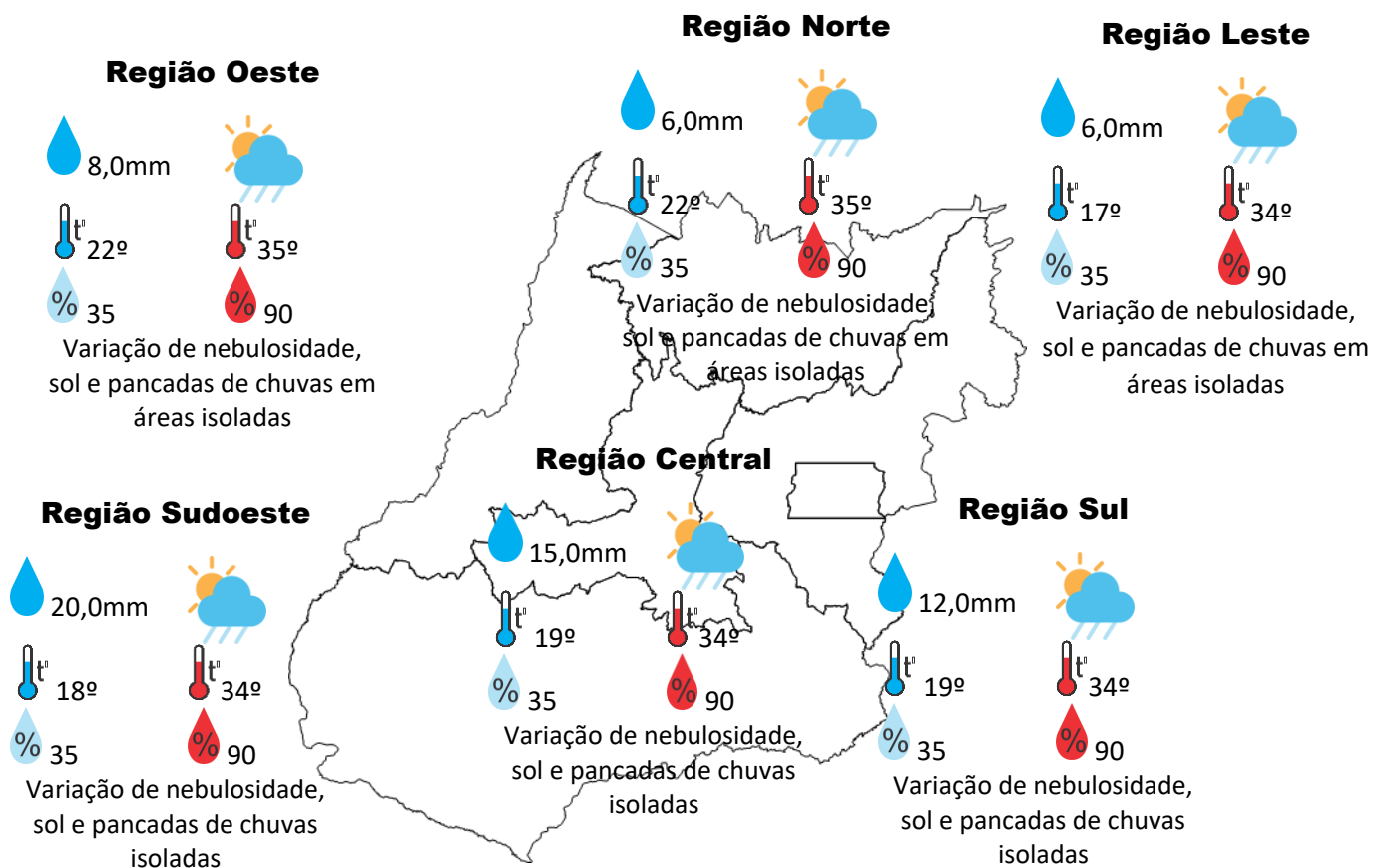
Previsão para data: 28/10/2022

### Informações do Tempo para o Estado

**Sexta-feira** o avanço de uma frente fria vinda do sul do Brasil, vai influenciar o tempo com a formação de áreas de instabilidade, com isso à combinação calor e umidade, vai propiciar pancadas de chuvas isoladas, que podem vir acompanhadas de rajadas de ventos e raios.

**Capital:** Variação de nebulosidade, sol e pancadas de chuvas isoladas, temperatura máxima podendo chegar aos 32°C e umidade relativa do ar variando entre 35% a 90%, o nascer do sol será às 05:41hs e o pôr do sol às 18:20hs.

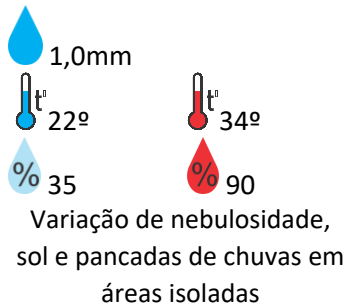
**Atenção:** para risco o potencial para formação de tempestades.





## Previsão para alguns municípios:

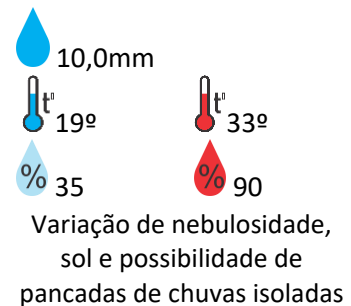
### Porangatu



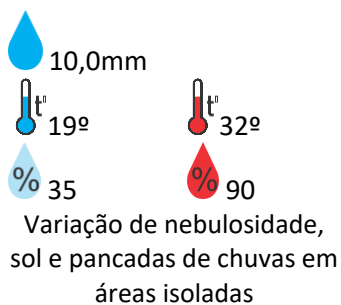
### Catalão



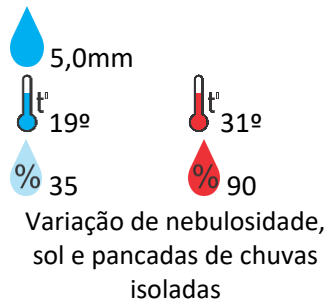
### Jataí



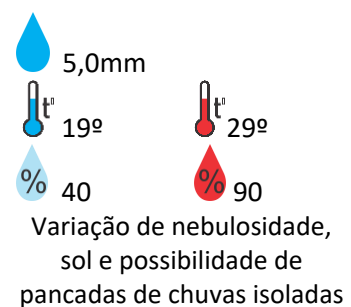
### Rio Verde



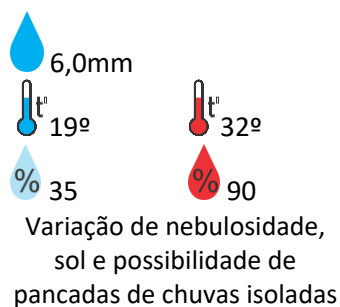
### Luziânia



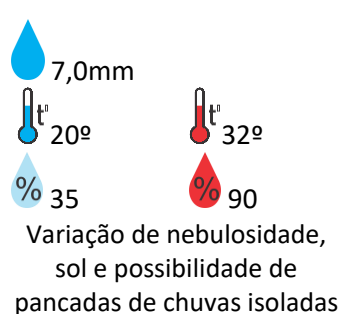
### Anápolis



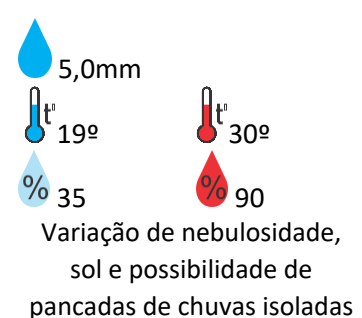
### Goiânia



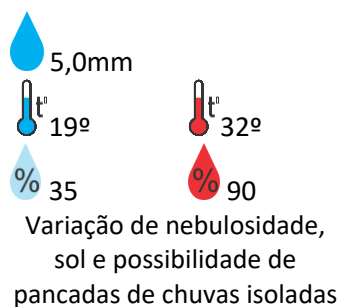
### Itumbiara



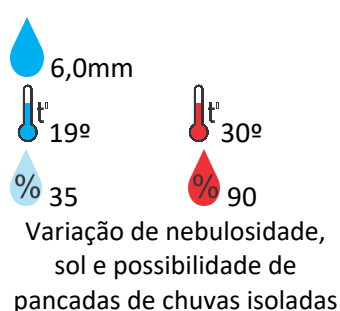
### Ouvidor



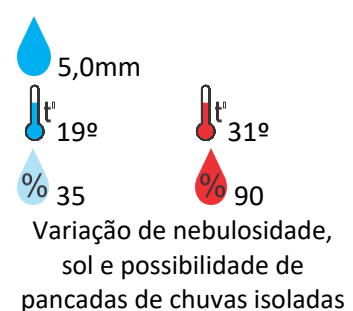
### Goiandira



### Três Ranchos



### Cumari

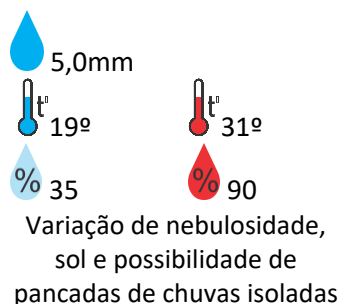




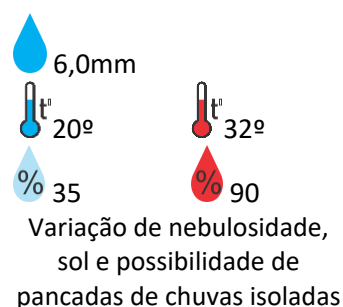
### Anhanguera



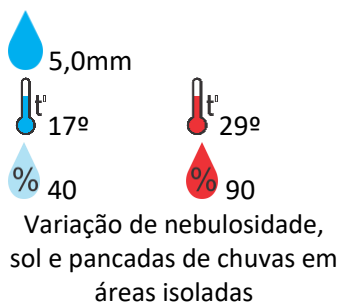
### Ipameri



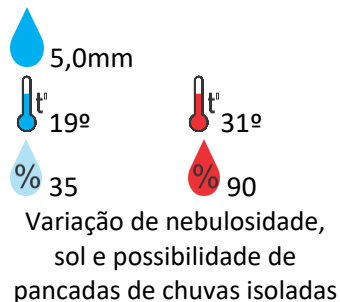
### Nova Aurora



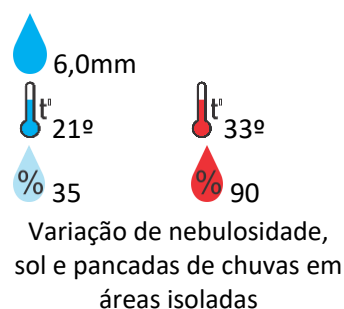
### Cristalina



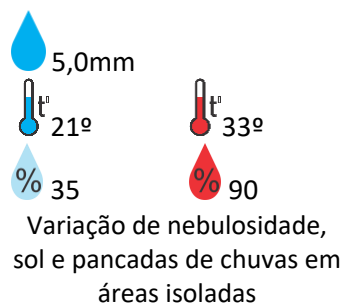
### Santa Helena



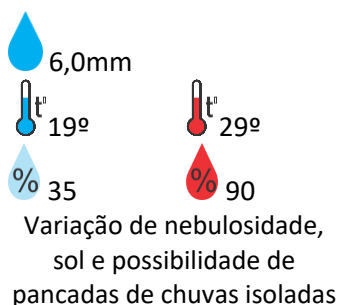
### Ceres



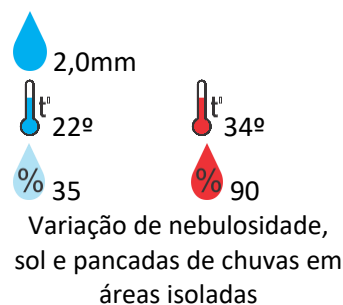
### Goianésia



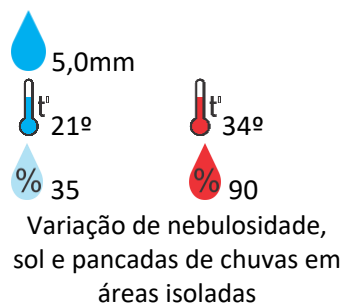
### Davinópolis



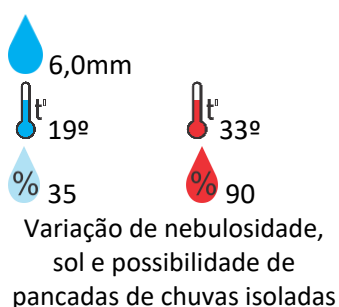
### Rubiataba



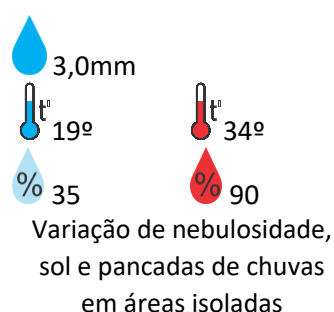
### Flores de Goiás



### Caldas Novas



### Pirenópolis



**OBS:** As informações contidas nesse boletim do tempo levam em consideração dados das variáveis meteorológicas previstas por modelos meteorológicos e análise de imagens de satélite do dia 27/10/2022 às 08:00 horas